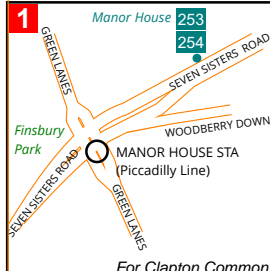
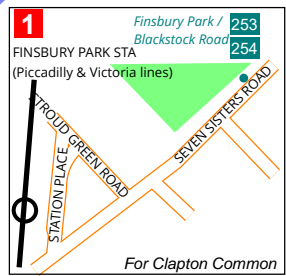
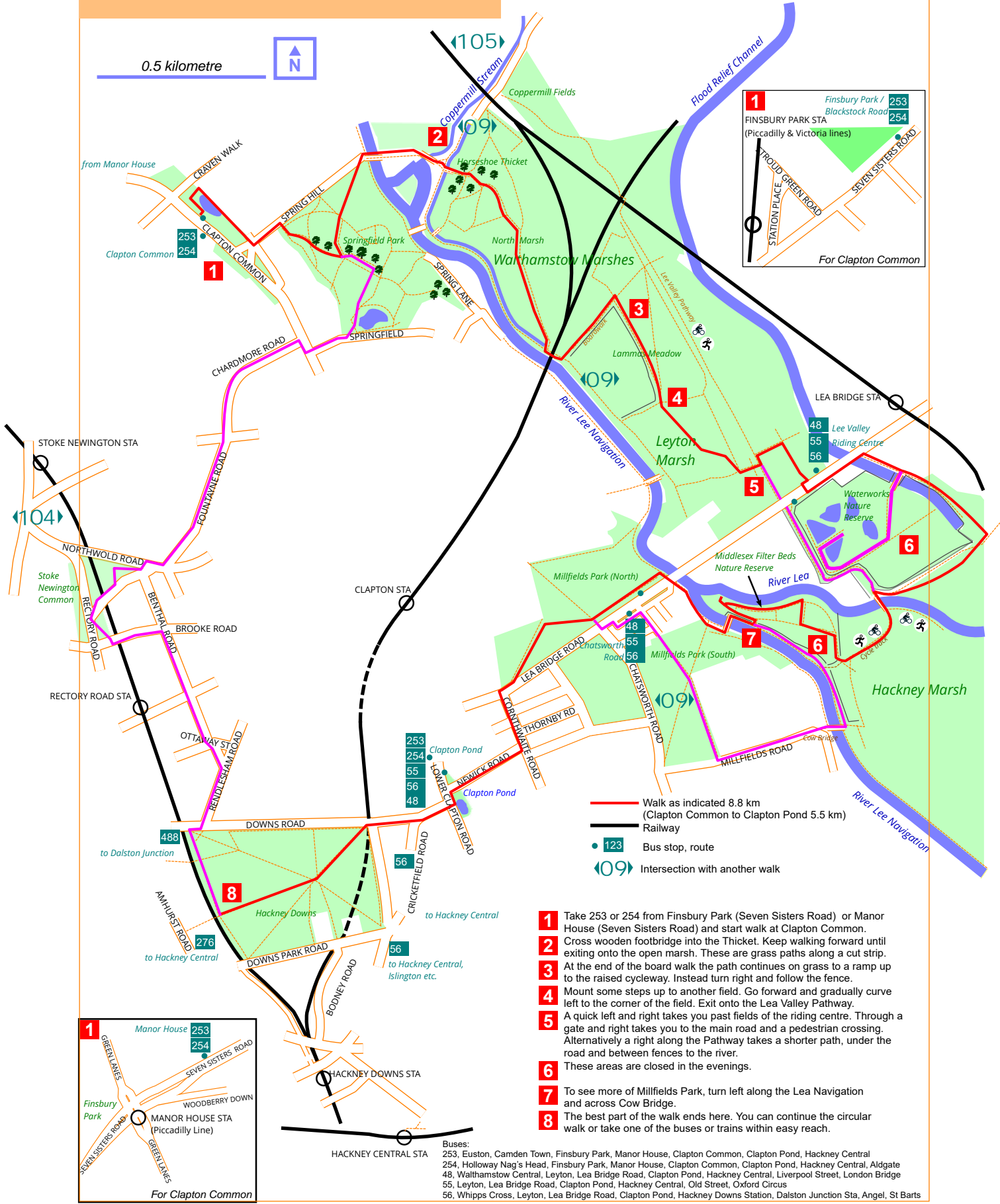


Millfields Park, Walthamstow Marshes and Hackney Downs

0.5 kilometre



- Walk as indicated 8.8 km (Clapton Common to Clapton Pond 5.5 km)
- Railway
- 123 Bus stop, route
- 109 Intersection with another walk

- 1** Take 253 or 254 from Finsbury Park (Seven Sisters Road) or Manor House (Seven Sisters Road) and start walk at Clapton Common.
- 2** Cross wooden footbridge into the Thicket. Keep walking forward until exiting onto the open marsh. These are grass paths along a cut strip.
- 3** At the end of the board walk the path continues on grass to a ramp up to the raised cycleway. Instead turn right and follow the fence.
- 4** Mount some steps up to another field. Go forward and gradually curve left to the corner of the field. Exit onto the Lea Valley Pathway.
- 5** A quick left and right takes you past fields of the riding centre. Through a gate and right takes you to the main road and a pedestrian crossing. Alternatively a right along the Pathway takes a shorter path, under the road and between fences to the river.
- 6** These areas are closed in the evenings.
- 7** To see more of Millfields Park, turn left along the Lea Navigation and across Cow Bridge.
- 8** The best part of the walk ends here. You can continue the circular walk or take one of the buses or trains within easy reach.

Buses:
 253, Euston, Camden Town, Finsbury Park, Manor House, Clapton Common, Clapton Pond, Hackney Central
 254, Holloway Nag's Head, Finsbury Park, Manor House, Clapton Common, Clapton Pond, Hackney Central, Aldgate
 48, Walthamstow Central, Leyton, Lea Bridge Road, Clapton Pond, Hackney Central, Liverpool Street, London Bridge
 55, Leyton, Lea Bridge Road, Clapton Pond, Hackney Central, Old Street, Oxford Circus
 56, Whipps Cross, Leyton, Lea Bridge Road, Clapton Pond, Hackney Downs Station, Dalston Junction Sta, Angel, St Barts